

BOROUGH OF TELFORD & WREKIN

**Ketley Brook Roundabout, Ketley Brook. Whitchurch Drive, Bennetts Bank, Wellington.
Holyhead Road, Ketley. Whitchurch Drive, Arleston.**

(TEMPORARY PROHIBITION OF TRAFFIC) ORDER 2026

BOROUGH OF TELFORD & WREKIN (hereinafter referred to as 'the Council') being the highway authority for the lengths of roads specified in Part 1 of the Schedule to this Order and shown hatched red on the attached plan TCD-628, is satisfied that the traffic in the said lengths of roads should be regulated because works are being executed on or near the roads.

The Council in exercise of its powers under Section 14(1) and Section 15(2) of the Road Traffic Regulation Act 1984 and all other powers enabling it **HEREBY MAKES THE FOLLOWING ORDER:-**

1. The Order shall be cited as **BOROUGH OF TELFORD & WREKIN Ketley Brook Roundabout, Ketley Brook. Whitchurch Drive, Bennetts Bank, Wellington. Holyhead Road, Ketley. (TEMPORARY PROHIBITION OF TRAFFIC) ORDER 2026.**
2. The Order shall come into operation on 7th April 2026 for a period of eighteen months and may be extended as the Council are satisfied that the execution of the works in question will take longer.
3. While the Order is in operation:
 - (i) No person shall cause any motor vehicle to proceed in the lengths of roads specified in Part 1 of the Schedule to this Order.
 - (ii) Article 3(i) of this Order shall not apply to any motor vehicles being used for fire brigade, ambulance or Police purposes.
 - (iii) Article 3(i) of this Order shall not apply to motor vehicles being used to access property and premises which are only accessible from one or more of the lengths of roads specified in the Schedule to this Order.
4. An alternative route will be available for use while the Order is in force specified in Part 2 of the Schedule to this Order and shown hatched blue on the Plan.

SCHEDULE

Part 1

Roads to be Regulated

Ketley Brook Roundabout, Ketley Brook in its entirety.

Whitchurch Drive, Wellington from its junction with Ketley Brook Roundabout to its junction with Haybridge Roundabout.

Holyhead Road, Ketley from its junction with Ketley Brook Roundabout for approximately 270 metres in an easterly direction.

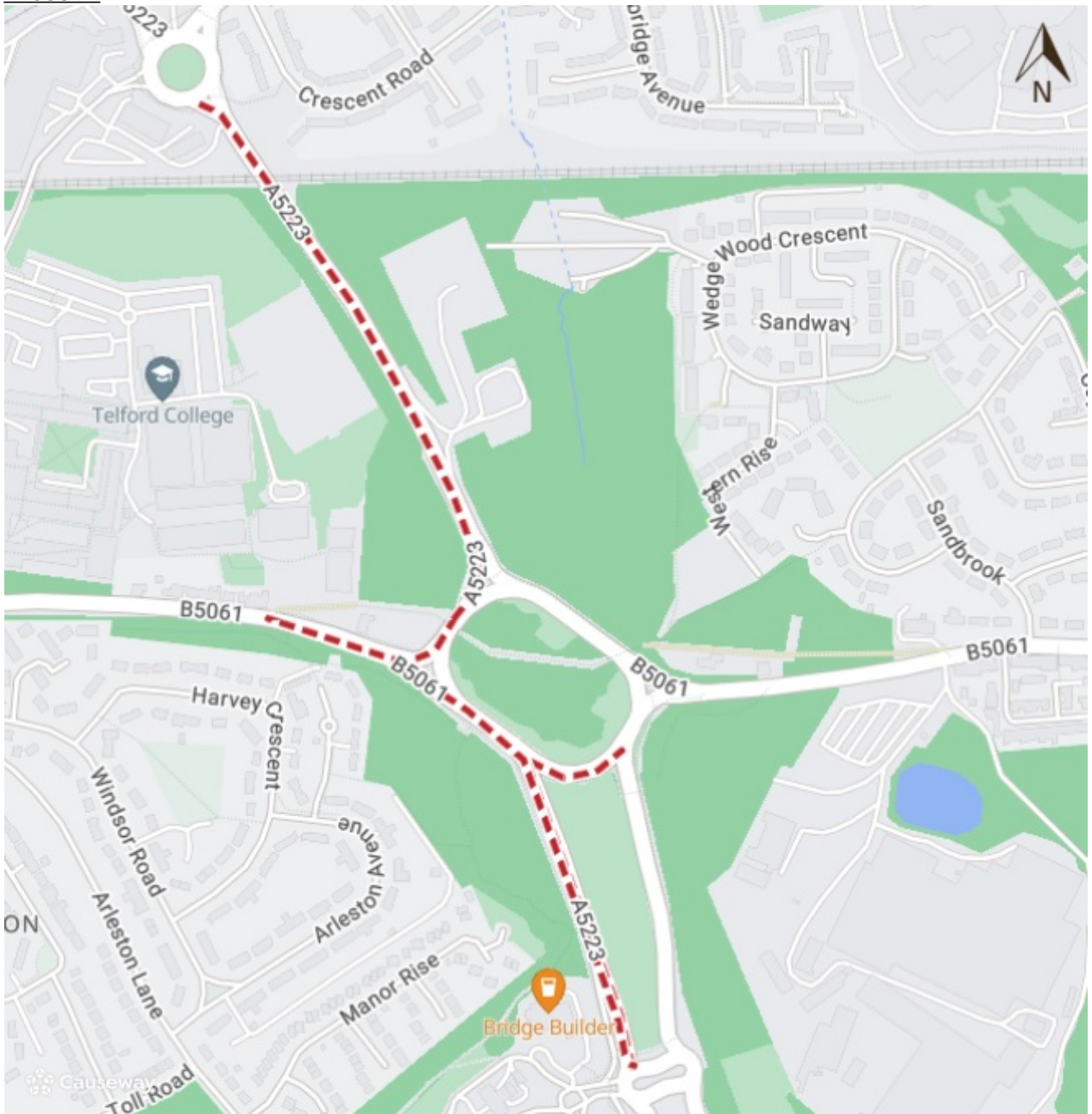
Whitchurch Drive, Arleston from its junction with Ketley Brook Roundabout to its junction with Whitchurch Drive Roundabout.

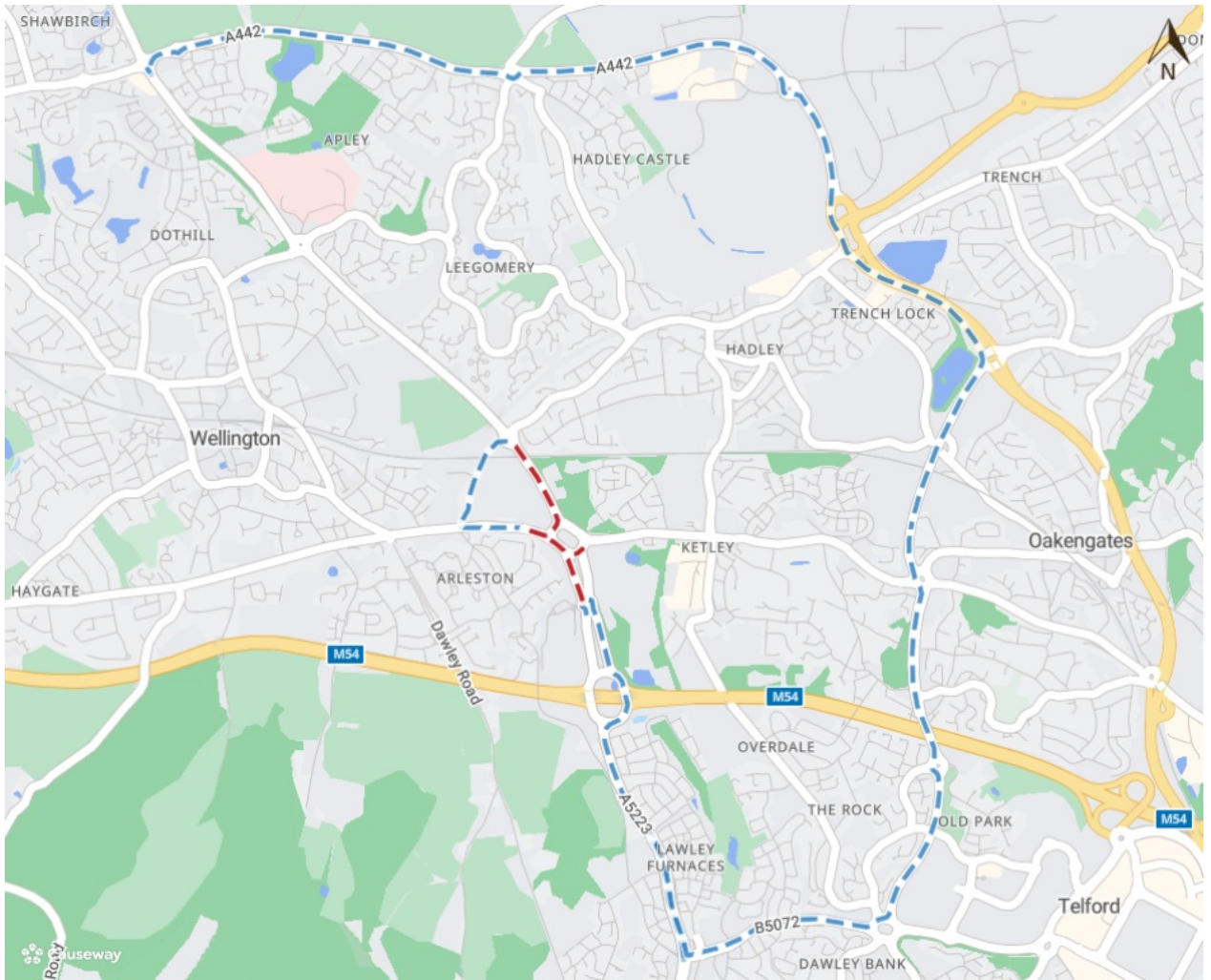
Bennetts Bank, Wellington from its junction with Ketley Brook Roundabout for approximately 150 metres in a westerly direction.

Part 2
Alternative Route

The diversion route for vehicular traffic travelling in all directions will be signed on site.

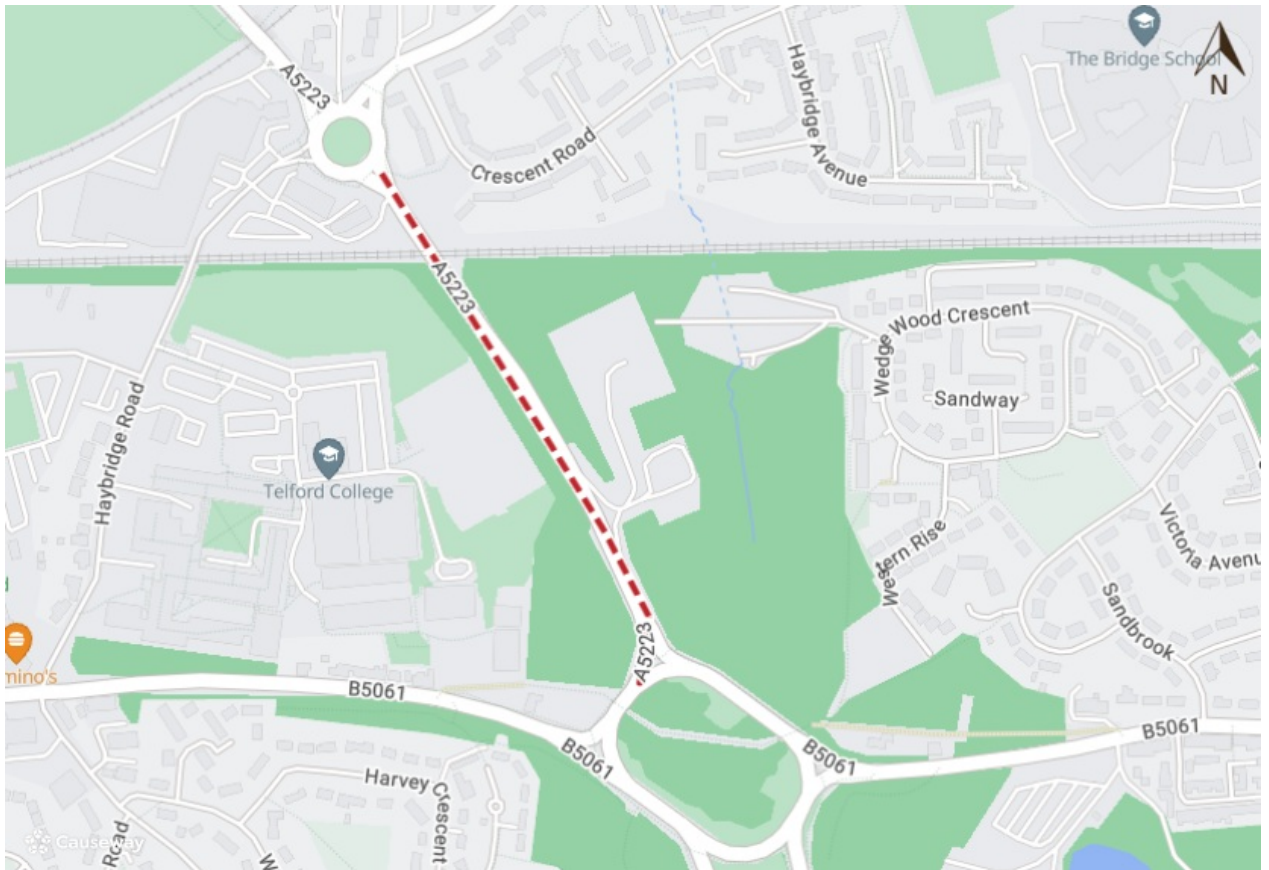
Phase 1:



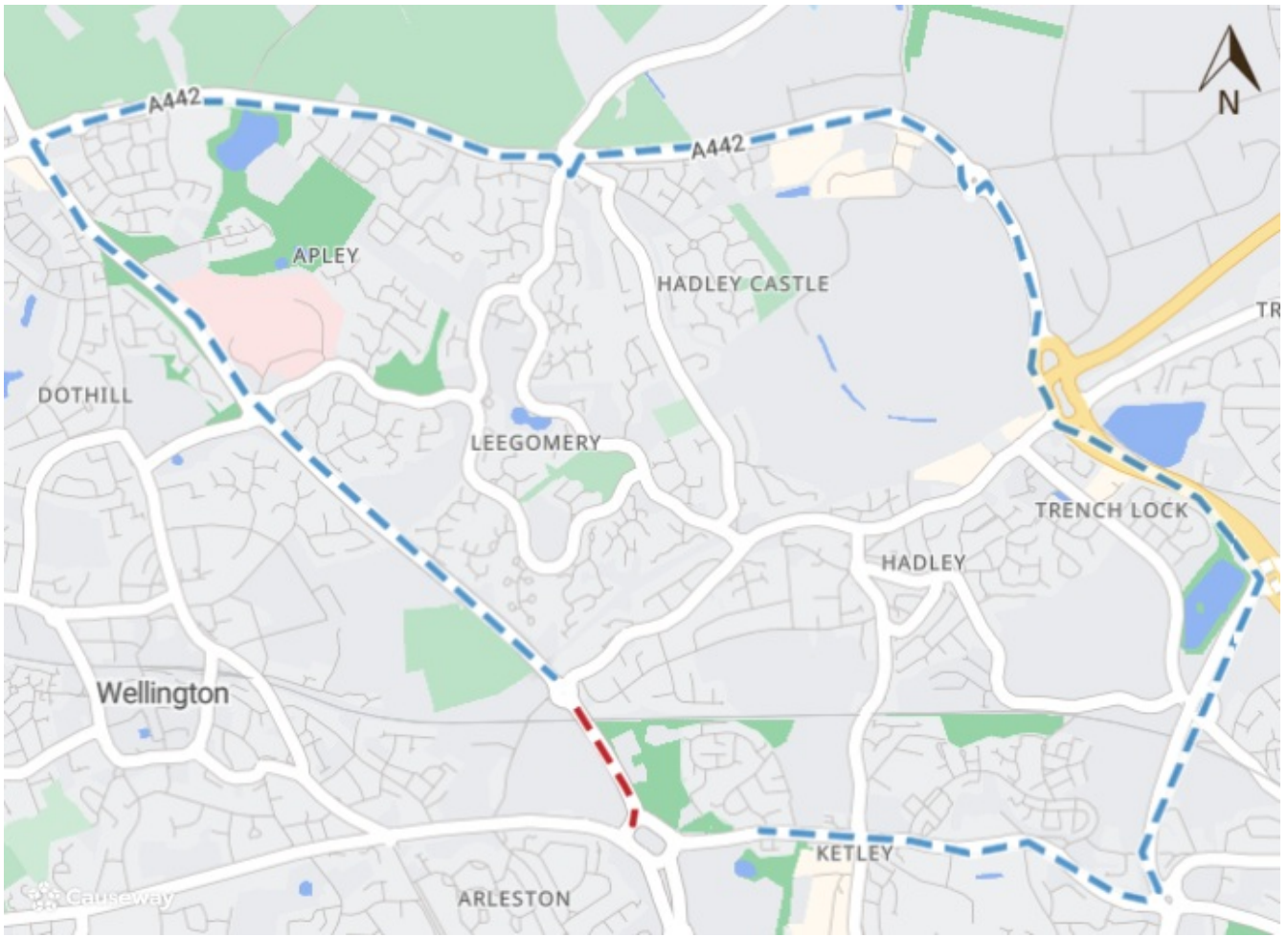


Imagery © 2026 [MapTiler](#) | Imagery © 2026 [Hexagon](#) | © [MapTiler](#) © [OpenStreetMap contributors](#)

Phase 2:

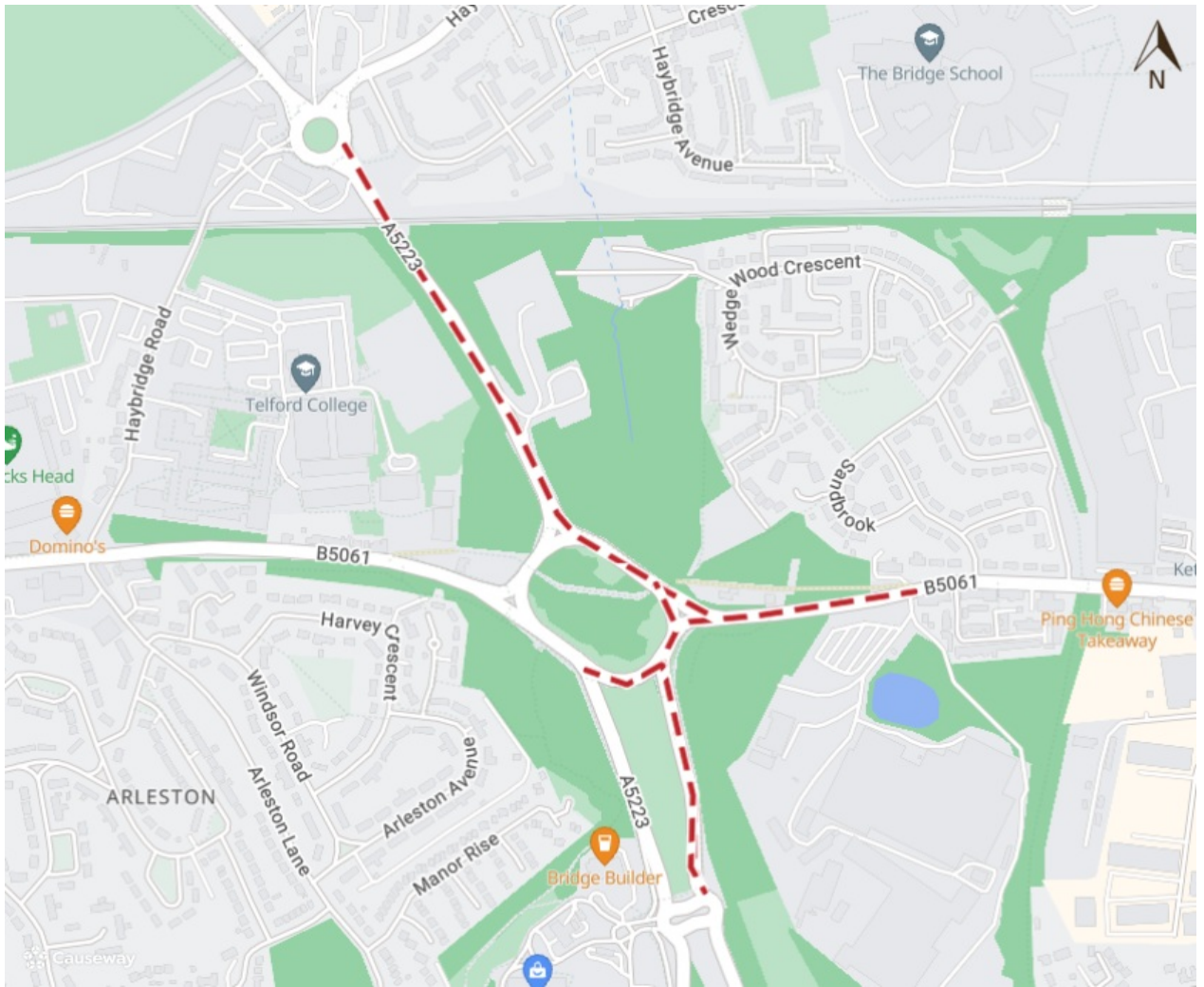


Imagery © 2026 [MapTiler](#) | Imagery © 2026 [Hexagon](#) | © [MapTiler](#) © [OpenStreetMap contributors](#)

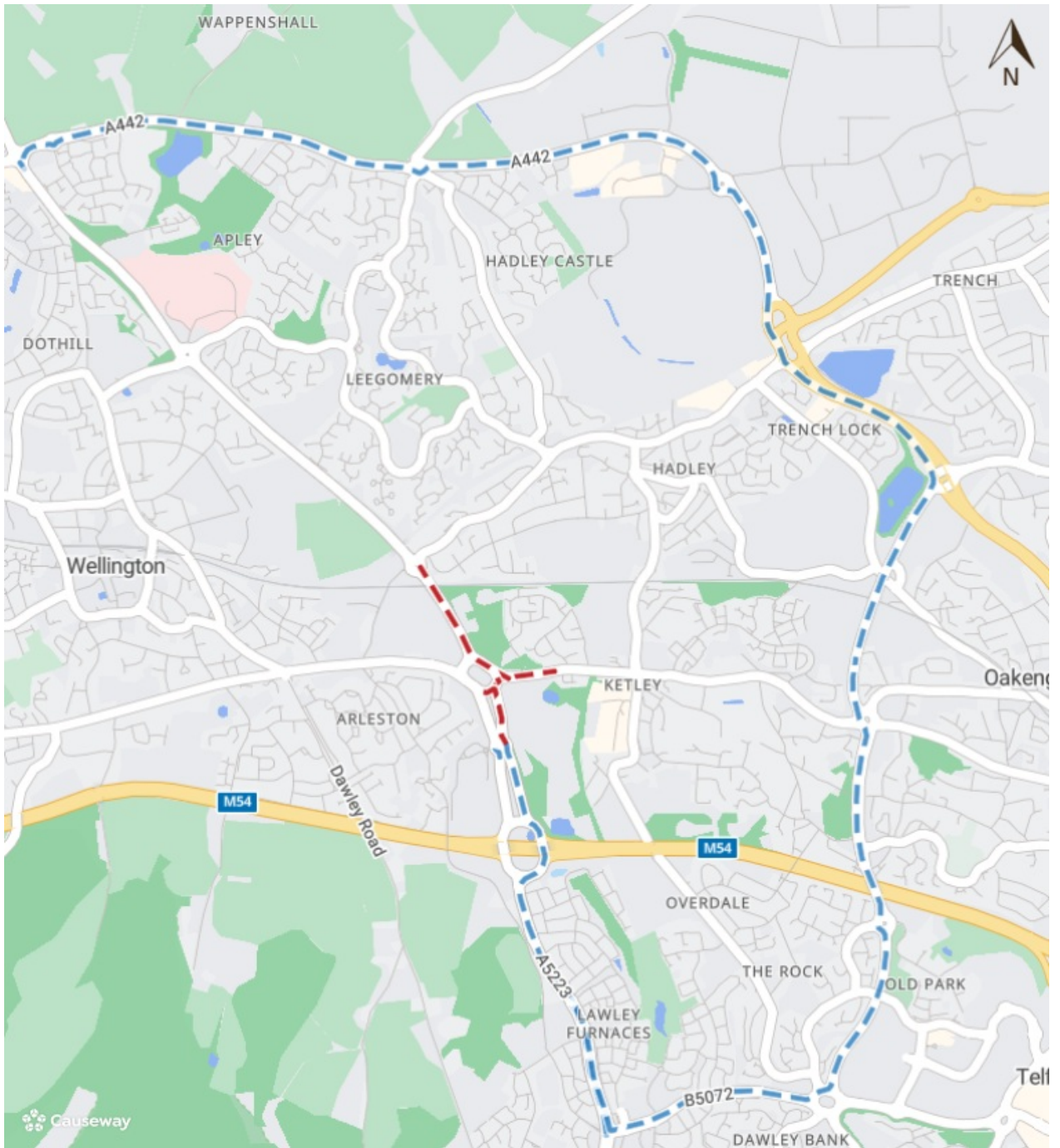


Imagery © 2026 [MapTiler](#) | Imagery © 2026 [Hexagon](#) | © [MapTiler](#) © [OpenStreetMap contributors](#)

Phase 3:



Imagery © 2026 [MapTiler](#) | Imagery © 2026 [Hexagon](#) | © [MapTiler](#) © [OpenStreetMap contributors](#)



Imagery © 2026 [MapTiler](#) | Imagery © 2026 [Hexagon](#) | © [MapTiler](#) © [OpenStreetMap contributors](#)

THE COMMON SEAL of)
BOROUGH OF TELFORD & WREKIN)
was hereunto affixed)
on the)
in the presence of)